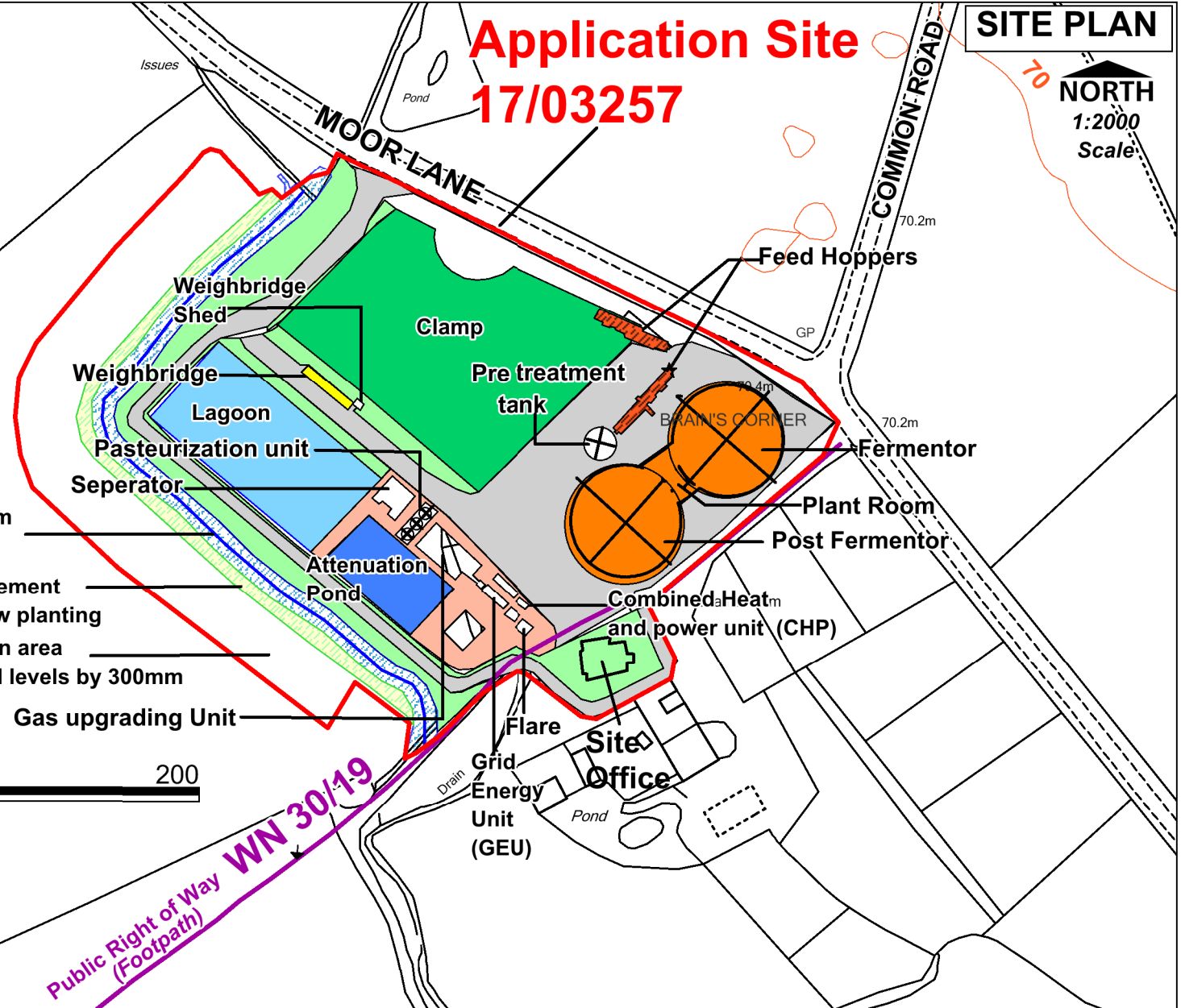



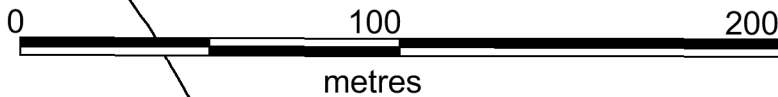
**Application Site
17/03257**

SITE PLAN

NORTH
1:2000
Scale



- Proposed stream Realignment
- Ecological enhancement including hedgerow planting
- Flood compensation area
- Lowering of ground levels by 300mm
- Gas upgrading Unit



Philip Higginbottom - Service Manager
 Planning Control, Enforcement and Compliance
 Community and Environmental Services
 Somerset County Council
 County Hall TAUNTON TA1 4DY

©Reproduced from Ordnance Survey Mapping with the permission of the Controller of Her Majesty's Stationery Service Crown Copyright.
 Unauthorised reproduction infringes Crown Copyright and may lead to prosecution or Civil Proceedings. Licence Number 100038382 (2017)©

Drawn by: P Silvers

Dated: 17 October 2017